

THE RURAL MUNICIPALITY OF MARQUIS No. 191

BYLAW No. 2/ 2009

A BYLAW TO AMEND BYLAW No. 3/93 KNOWN AS THE ZONING BYLAW

The Council of the Rural Municipality of Marquis No. 191, in the Province of Saskatchewan, enacts to amend Bylaw No. 3/93 as follows:


1. The Zoning District Map referred to in Section 3 of Part IV-ZONING DISTRICTS is amended by rezoning from A-Agricultural District to LD-Lakeshore Development all the land shown within the bold dashed line on the attached plan of proposed subdivision dated May 20, 2009, and signed by Larry McLeod, Saskatchewan Land Surveyor, which forms a part of the bylaw.
2. This Bylaw shall come into force and take effect when approved by the Minister.


REEVE


ADMINISTRATOR



Certified a true copy of Bylaw No. 2/2009 adopted by the Council of the Rural Municipality of Marquis No. 191 at a meeting held October 13th, 2009

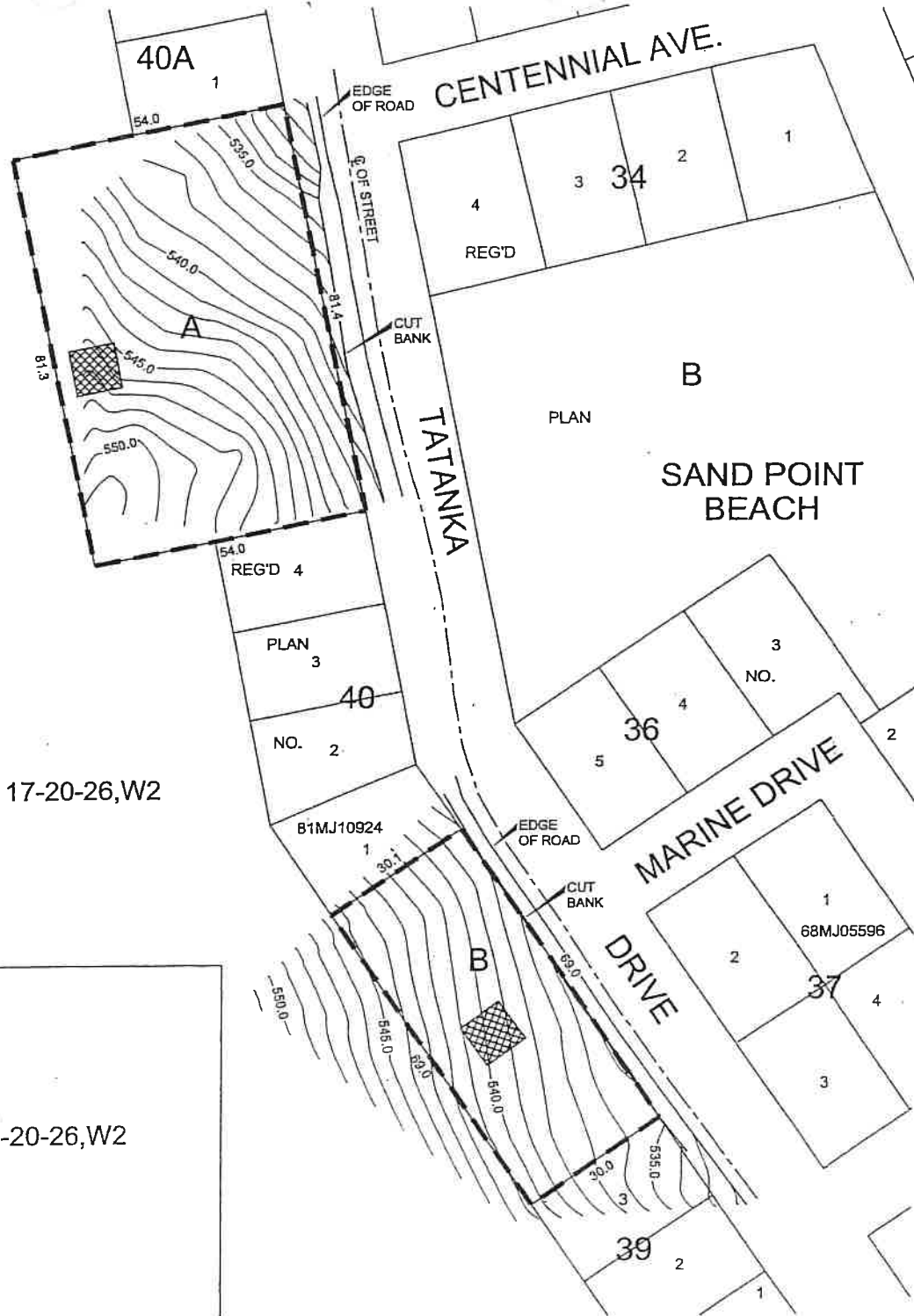

R.J. Gasper, Administrator



**APPROVED
REGINA, SASK.**

MAY 14 2010

Assistant Deputy Minister
Ministry of Municipal Affairs



SW1/4, Sec 17-20-26,W2

L.S.4, Sec 17-20-26,W2

PLAN OF PROPOSED SUBDIVISION
 OF PART OF THE
SW1/4 SEC17, TWP20, RGE26, W2 Mer
R.M. OF MARQUIS NO. 191
2009

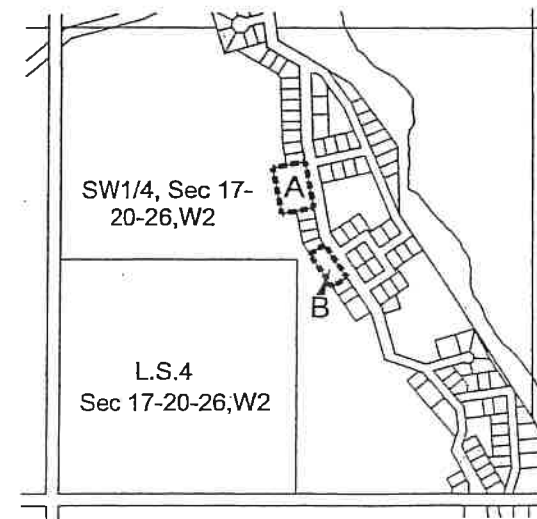
SCALE= 1:1000

NOTE:

- MEASUREMENTS ARE IN METRES AND DECIMALS THEREOF.
- AREA TO BE APPROVED IS OUTLINED IN A BOLD DASHED LINE AND CONTAINS 0.65 HA.
- SUITABLE BUILDING SITES AS DERIVED FROM GEOTECHNICAL SHOWN THUS
- ELEVATIONS ARE GEODETIC AND ARE DERIVED FROM GEODETIC BENCHMARK #75S124, ELEV=517.470

CERTIFIED CORRECT THIS 20TH
 DAY OF MAY, A.D. 2009.

LARRY W. McLEOD
 SASKATCHEWAN LAND SURVEYOR



KEY PLAN